




Share  subject=Archives%20Online&body=I%20thought%20you%20might%20find%20this%20interesting%3A%0D%0AArchives%20Online%20https%3A%2F%2Fwww.details%2Ffb216738-115c-11e3-83d5-0050568939ad)

Type of Item: MAP
Type of Map: Survey Map
Source: British Library (./source-details/53)
Accession Number: SP006871
Title: Malaya. Town Plan of Kuala Lumpur
Covering Date: 1945
Scope and Content: Malaya. Grid Provisional. Town Plan of Kuala Lumpur
Shows physical landscape, land use, trees, buildings, railway reserve, gaol reserve, water works reserve, cooly lines, race course, forest reserve, reserve for experimental plantation, Malay Agricultural Settlement Reserve, Federal Buildings Reserve, Bangsar Hospital, Kuala Lumpur Railway Station, Government Building Reserve, General Reserve, Lake Garden, Batu Estate, Kampong Bahru, Sentul, Klang River, Gombak River, and others
Media - Image Number: 20050000918 - 0006_c7336-08_SP006871
Source Reference Number: 60010 (1) c7336-08 HIND 1073 Malacca Second Edition 1945
Publication Notes: Published by War Office, First Edition in 1945
Geographical Section, General Staff, No. 4476
Conditions Governing Access: Viewing permitted. Commercial use and reproduction require written permission from copyright owner or source.
Remarks: Copies and reproductions can only be made for the purpose of educational/academic research, private study and scholarship with proper citation of The British Library (BL) as the original source. Any other uses or commercial uses such as illustrative use in publications such as books, magazines or online, or in exhibition displays require permission from The British Library and this will involve a permission fee and correct citation.
To use the map in this context, please complete the online application form at <http://www.bl.uk/reshelp/atyourdesk/permissions/permission.html> or contact BL's Permissions department at permissions@bl.uk

Do you have more information on this record? (https://www.nas.gov.sg/archivesonline/maps_building_plans/more-info?rec=fb216738-115c-11e3-83d5-0050568939ad)

 Request to View

 Request a Copy

Processing of requests may require 3-5 working days



Related records within Archives Online ()

- Malaya. Town Plan of Seremban** (http://www.nas.gov.sg/archivesonline/maps_building_plans/record-details/fb1f46d2-115c-11e3-83d5-0050568939ad)

Malaya. Grid Provisional. Town Plan of Seremban Shows physical landscape, land use, reservoirs,
- Malaya. Town Plan of Tampin** (http://www.nas.gov.sg/archivesonline/maps_building_plans/record-details/fb21b428-115c-11e3-83d5-0050568939ad)

Malaya. Grid Provisional. Town Plan of Tampin Map shows physical landscape, land use, rubber and
- Malaya. Town Plan of Sungei Patani** (http://www.nas.gov.sg/archivesonline/maps_building_plans/record-details/fb617cdf-115c-11e3-83d5-0050568939ad)

Malaya. Grid Provisional. Town Plan of Sungei Patani Map shows physical landscape, land use, palm
- Malaya. Town Plan of Port Swettenham** (http://www.nas.gov.sg/archivesonline/maps_building_plans/record-details/fb6168bb-115c-11e3-83d5-0050568939ad)

Malaya. Grid Provisional. Town Plan of Port Swettenham Map shows physical landscape, land use, palm
- Malaya. Town Plan of George Town (Penang)** (http://www.nas.gov.sg/archivesonline/maps_building_plans/record-details/fb5f4a8a-115c-11e3-83d5-0050568939ad)

Malaya. Grid Provisional. Town Map of George Town (Penang) Map shows physical landscape, land use,

Explore the archives

▼